

Landscape Forum Stuttgart Region

June 27 - July 1, 2023

An international event for
advancing landscape knowledge,
visioning and collaboration

iba
IBA27.de/
Festival



The annual event of the LE:NOTRE Institute

LE:NOTRE Institute
Linking landscape education, research and innovative practice

Kindly hosted by



Contributing to forum discussions and workshops:



The bigger picture


The Landscape Forum aims to stimulate knowledge building, collaboration and action for **local** sustainable development, while integrating a **European** dimension.

In accordance with the **European Landscape Convention**, we understand local landscapes as our common platform for envisioning and co-creating alternative futures.

Landscape as a concept includes **all dimensions of our everyday spatial environment**, no matter if considered as urban, rural or peri-urban.

The landscape forum is addressed to **any discipline**. This annual European event brings professional, education, research, policy and civil society perspectives together in a local & specific landscape context.

The forum contributes a landscape perspective to the **New European Bauhaus**.



An interactive event

The **local landscape** is at the heart of the landscape forum.

It is a unique opportunity for **transdisciplinary debates** on sustainability challenges.

Field work and **workshops** are core elements.



A Transdisciplinary Target Audience



Researchers

Teachers & Educators

NGOs & Activists

Professionals

Public Sector

Artists

All landscape sectors and disciplines

Landscape Forum Working Groups



Integrated Landscape Visions



Heritage and Identities



Green Blue Infrastructure



Sustainable Foodscapes



Landscape Economy



Landscape Democracy

The forum journey across Europe

Antalya 2012



Rome 2013



Sarajevo 2014



Bucharest 2015



Cyprus 2016



Freising 2017



Malta – Gozo 2018



Zagreb 2019



Bratislava 2020



Gdansk 2021



Emilia Romagna Region 2022



Stuttgart Region / Nürtingen 2023



Forum Dates: June 27 – July 1, 2023

Tuesday, June 27	Wednesday, June 28	Thursday, June 29	Friday, June 30	Saturday, July 1
Arriving Exploring IBA Festival	Opening Speeches Forum Keynote 1 Intro Working Groups TELOS & WAVE Multiplier Events	A whole day landscape experience in Stuttgart Region Each working group follows their excursion route	Working Groups reflect field trip experience and discuss	Working Group Results Outcome Statement Forum Round Table Forum 2024 Outlook
Open Landscape Academy Co-Creation Workshop Transdisciplinary Round Table Discussion: Landscape!	Working Groups start their process Forum Keynote 2 Student Competition Award Ceremony	City of Nürtingen Panel Discussion (in German) Who owns the street? Living Lab Activities	Links to IBA Festival	Farewell
Get together	Links to IBA Festival		Links to IBA Festival	Additional visits to IBA Festival Sites on Saturday + Sunday

Landscape Economy ERASMUS Summer School will start a bit earlier and run in parallel

WAVE ERASMUS Summer School will start a bit earlier and run in parallel

Local Living Lab Focus Area



The local water catchment areas of the rivers Neckar and Tiefenbach will define the landscape system context of the forum

Local Living Lab Focus Area



The Landscape Forum 2023 will work in synergy with a local living lab along the Tiefenbach Valley in Nürtingen.

In red: university buildings

In green: local schools

In yellow: local organisations

The Travel Book



Working together on a shared outcome

The shared final product of all participants (students, locals, NGOs, forum participants) will be the so-called Tiefenbach Travel Guide.

This creative and multidimensional 'guide book' will compile all observations, stories, ideas and experiences made along this landscape transect including its possible alternative futures ('Travel Guides from the Future').

This framework gives everyone involved an inclusive format for sharing own knowledge, materials and ideas from the various landscape dimensions we are going to explore.


We plan to develop this publication both in English and German in order to reach a wide audience.

Local Living Lab Focus Area

Our Living Lab Promoters

Anna Szilágyi-Nagy

Landscape Architect and
Expert in games and participation



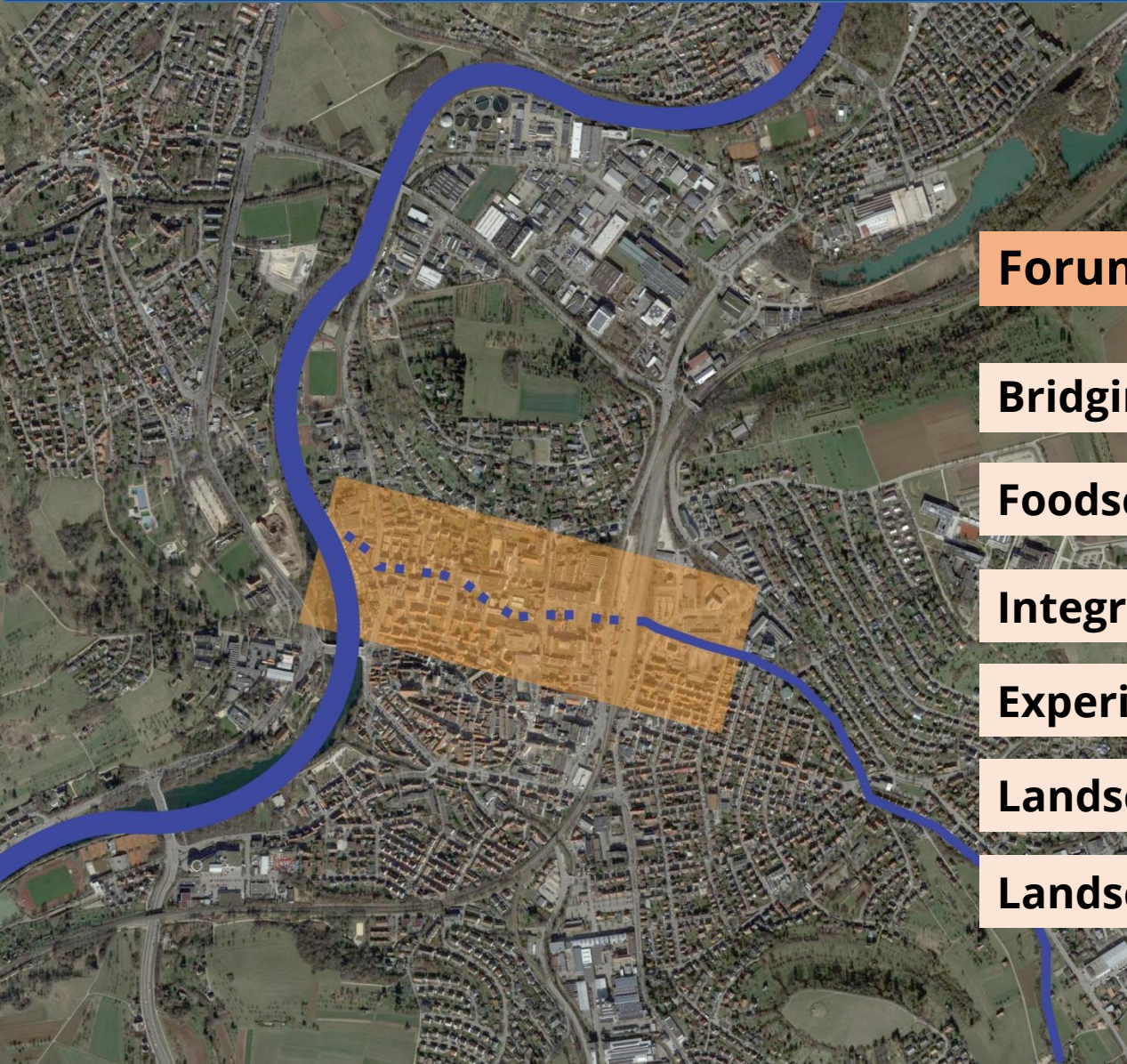
Karl Drohsel

Urban and Regional Planner,
Expert in Gamicipation and Food Design



Supporting the Landscape Forum
& Living Lab Activities

Forum Focus: Neckar Landscape Park



Forum Thematic Working Groups Nürtingen

Bridging regional and urban blue-green infrastructure

Foodscapes and agriculture in the urban region

Integrated mobility and urban landscape quality

Experiential Landscapes

Landscape Democracy: Spatial Justice & Co-Creation

Landscape Economy: Energy Transition Pathways




Working Group 1

Bridging regional and urban blue-green infrastructure

Possible focus themes and guiding questions:

- **Translating** the Neckar Landscape Park to the local scale
- How might we envision this regional park in Nürtingen?
- How to **enhance the river + its tributaries?**
- What are the opportunities for **multifunctionality?**
- Which **models** have been successful elsewhere and why?
- Which planning and governance **innovation** is needed?
- Which **financing models** exist?

>>> in cooperation with the WAVE ERASMUS project



Graphic: Yuga Tanaka, IMLA programme

Working Group 2

Foodscapes and agriculture in the urban region

Possible focus themes and guiding questions:

- What is the role of **local food production** for the urban region?
- How might we initiate a **local food council**?
- What might be the elements of a **local food policy**?
- **Who** needs to be involved?
- **How** does a food council work?
- Which **good practices** exist?



Initiative für einen
Ernährungsrat
in der Region Stuttgart



Working Group 3

Integrated mobility and urban landscape quality

Possible focus themes and guiding questions:

- Impact of the BahnStadt project on **local and regional mobility**
- Sharing advocacy, research and design for **postcarbon mobility** and **socio-ecological transformation**
- Exploring opportunities for **integrated mobility planning**
- Sharing international **good practices**
- Reflecting mobility as a key urban **transition pathway**



Typical traffic at neighbourhood level



Source: NTZ

Formats:

Street Labs

Exhibitions


Workshops

Re-thinking streets

Working Group 3

Integrated mobility and urban landscape quality

Formats:
Street Labs,
Exhibitions,
Workshops
Re-thinking streets



Images: Florian Lorenz, Vienna
Street lab Volkertviertel, June 2022

Working Group 4

Experiential Landscapes

Possible focus themes and guiding questions:

- River Neckar as a holistic **cultural monument**
- From landscape knowledge to **cultural practice**
- The relation of **landscape, mindset & health**
- The social relevance of **the local**
- **Landscape, place and identity**
- Artistic intervention and landscape construction

In cooperation with colleagues from
art and drama therapy



*Art student Tom Weichelt dressed as Friedrich Hölderlin
Photo: City of Nürtingen*

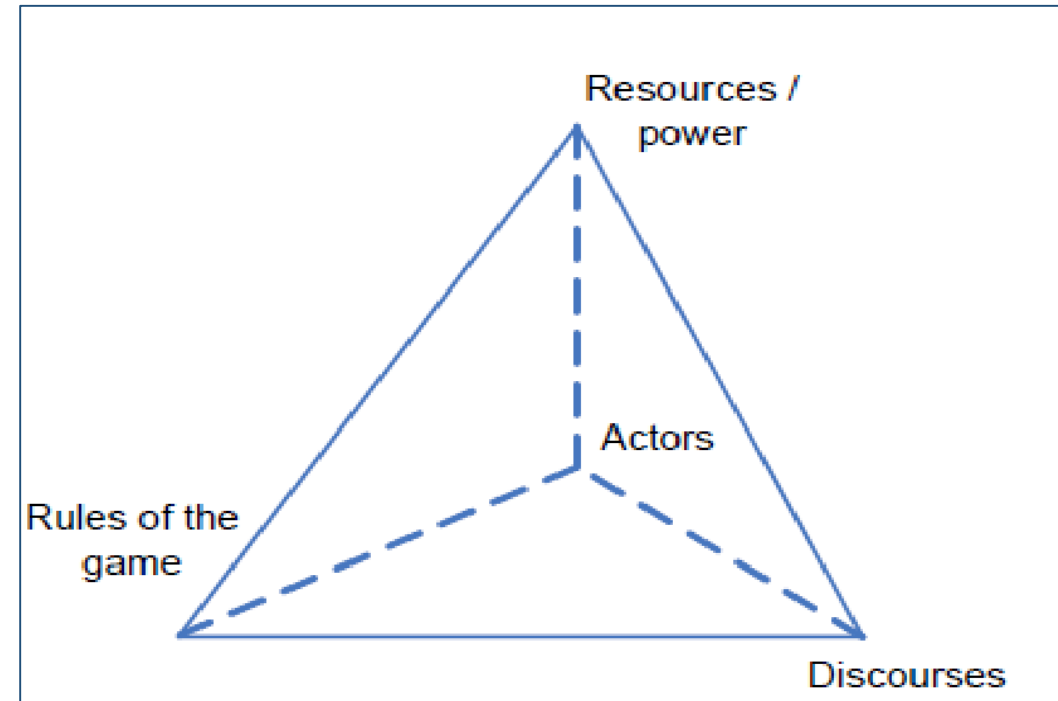
Working Group 5

Landscape Democracy: Spatial Justice & Co-Creation

Possible focus themes and guiding questions:

- **Democratic landscape transformation:** Why is it relevant?
- Uncovering local **landscape democracy** challenges
- What is the **power map** of this landscape?
- How can we move up on the **ladder of participation**?
- What does **co-creation** mean?
- Which **good practices** exist?

>>> in cooperation with OLA & LED2LEAP ERASMUS Projects



Policy arrangement visualized as a tetrahedron (Duncan Liefferink, 2006)

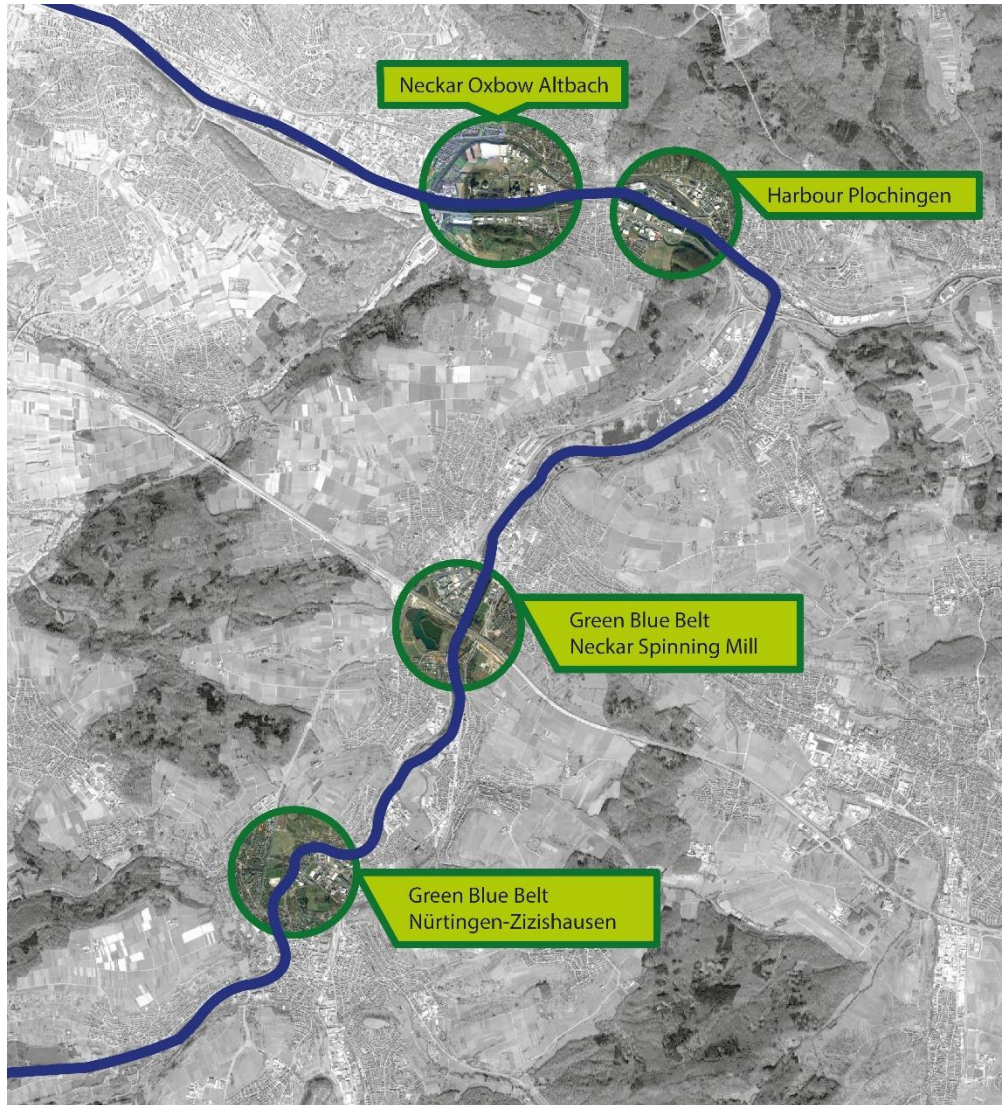
Possible focus themes and guiding questions:

- How might we envision a **decarbonised landscape**?
- What are the potentials of a **circular economy**?
- How are **urbanised and rural regions** cooperating??
- Which **trade-offs** are we facing?
- Which **transition pathways** work?
- Which **good practices** exist?

>>> in cooperation with the TELOS ERASMUS Project



Focus Student Competition Oct 22 – Jan 23



Stuttgart Region Neckar Landscape Park Re-Imagining the Landscape of a Productive City Region

Integrated Landscape Visions: Imagining Transition Pathways

<https://forum.ln-institute.org/international-student-competition-2022-23>

Overall vision and detailing along the river transect

- River and tributaries
- Nature-based solutions
- Multifunctionality
- Integrated mobility
- Biodiversity
- Foodscapes
- Cultural Heritage
- Energy transition
- Landscape Democracy
- Landscape Economy

Forum Outcomes: Student Competition



An international student competition runs prior to the event from October to January.

Visionary ideas from across Europe and beyond will inspire the local discourse.



Rimini Competition winning team from University of Ljubljana, Slovenia, April 2022

Forum Outcomes: Poster exhibition

Landscape Forum 2015
10th - 12th April 2015, Istanbul

Poster exhibition
LE:NOTRE Institute
Leading landscape education, research and innovation practice

Is tourism sustainable in Amasra ?

There are the Black Sea in the North, Bartın in the South and Kurucaşile in the east of Amasra of which area is 115 square kilometers.

Sustainable tourism takes current and future economic, social and environmental impacts; meeting the needs of visitors, industry, tourism environment and host communities into account according to WTO. UNESCO aims to create the necessary cooperation in order to introduce the cultural and natural assets with universal values to the world, to create conservation awareness, and to ensure the continuity of protection.

To define the relationship between the threats caused by the loss of natural and cultural landscape resources with sustainable tourism is the objective of this study. In this context, the answer to the question "What should be done to prevent the loss of landscape resources for sustainable tourism?" has been sought in the case of Amasra, which was added to UNESCO's World Heritage Tentative List in 2013, has been assessed under the principles of WTO's sustainable set and World Heritage List criteria.

Tourism density varies seasonally depending on the touristic activities. County economy is based on coal production and tourism. It is seen as a result of the literature review that existing building mass has increased related to the urbanization and visual quality of Amasra, mass-space ratio is imbalance, the city silhouette has changed, there is decrease in visual perception of natural and cultural values.

In conclusion, thermic powerplant that is built or to be built, investments such as marina and tunnels are incompatible with sustainable tourism concept; they constitute a kind of threat to the natural and cultural landscape values; and that the implementation of laws and regulatory process increases this threat. The increase of building density in the dominant point of view in recent years has caused irreparable deterioration in natural appearance of the city. It is proposed by this study to protect the natural and historic environment, and the traditional way of life, to increase awareness in this direction; to protect and improve the legal and governmental structure; to increase the socio-economic benefits of local tourism industry by inter-agency cooperation and supporting local tourism sector.

Landscape Forum 2015
10th - 12th April 2015, Istanbul

Poster exhibition
LE:NOTRE Institute
Leading landscape education, research and innovation practice

Research Urban growth and peri-urban sprawl

KEY TO CONNECTION SYSTEM

PERI-URBAN AGRI-CULTURE, PERI-URBAN OPEN SPACES

THE RURAL LAND PLAN

NEW URBAN AGRI-CULTURE - TRADITIONAL HERITAGE LANDSCAPE

NEW URBAN AGRI-CULTURE - NEW DESIGN

NEW URBAN AGRI-CULTURE - RESEARCH AND ANALYSIS

NEW URBAN AGRI-CULTURE - CONCEPT DEVELOPMENT

GARDENS - PUBLIC SPACE

Rural China's landscape and Sustainable Urbanization

Maria Batrice Andreucci

Discourse and collaboration are a the core of the forum itself.

Therefore, good practices and research results are shared within the framework of a forum poster exhibition.

Forum Outcomes: Outcome statements

Outcome statement of the 6th LE:NOTRE Landscape Forum
Inclusive Landscapes held in Freising, Germany, in May 2017



1 - Overview, background and context

Outcome statement summarizes the main findings of the 6th LE:NOTRE Institute Land-
scape Forum. The forum
discusses the impact of
urbanization on
local and regional
landscapes. The forum
aims to support local and
regional development
processes. The forum
is held in other metro-

The Forum Outcome Statement presents the key messages derived from the forum processes.

They should inspire and motivate local landscape action.

A Future for the Colentina Lakes Chain

Outcome statement
of the 4th LE:NOTRE Landscape Forum
Bucharest, Romania

April 2015



Learning Landscapes Zagreb

Key messages of the LE:NOTRE Landscape Forum Zagreb

April 9 – 13, 2019



Zagreb, like most successful European cities, is growing, with the result that there are increasing tendencies for densification in existing built-up areas and high levels of development pressure on still open/unbuilt land resulting in threats to the remaining green areas and relics of semi-natural landscape.

Alternative Futures for the Port Island in Gdańsk

Outcome Statement of the Landscape Forum Gdańsk 2021


April 19 and October 16, 2021

"Landscape is.....an area, as perceived by people, whose character is the result of the action and interaction of natural and/or human factors"

Florence Convention, Council of Europe, 2000



Forum Outcomes: New Projects



Since the first event in 2012, the Landscape Forum has inspired various innovative ideas for transnational partnerships funded through ERASMUS+ or other sources.




Erasmus+ Interreg



Forum Outcomes: Publications

LE:NOTRE III

Rome's Landscape
LE:NOTRE Landscape Forum 2013

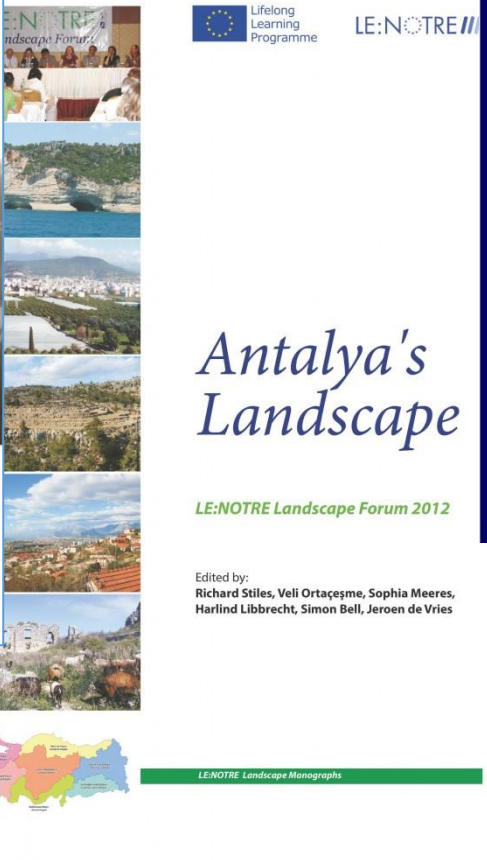


Edited by:
Richard Stiles, Sabine Bouche-Pillon, Marlies Brinkhuijsen, Jeroen de Vries, Fabio Di Carlo,
Ellen Fetzer, Harlind Libbrecht, Gabriela Maksymiuk, Sophia Meeres, Frederico Meireles Rodrigues

LE:NOTRE Landscape Monographs

LE:NOTRE III

Antalya's Landscape
LE:NOTRE Landscape Forum 2012



Edited by:
Richard Stiles, Veli Ortaçoğlu, Sophia Meeres,
Harlind Libbrecht, Simon Bell, Jeroen de Vries

LE:NOTRE Landscape Monographs

LE:NOTRE Institute
Linking landscape education, research and innovative practice

M U N I C I P A L I T Y

6th LE:NOTRE Institute Landscape Forum 2017
16 – 20th May 2017
Freising-Weihenstephan, Germany



I n c l u s i v e Landscapes




C H A I R

Edited By
Meryem Atik, Ellen Fetzer, Ingrid Schegg, Stephan Pauleit,
Jeroen de Vries, Karl-Heinz Einberger, Stefanie Gruber,
Werner Rolf, Fritz Auweck, Frieder Luz, Richard Stiles,
Christoph Jensen, Maria Beatrice Andreucci, Martina van
Lierop, Romina D'Ascanio, Uta Stock-Gruber, Anna Szilágyi-
Nagy, Deni Ruggeri, Harlind Libbrecht

LE:NOTRE Institute, 2018

The 11th LE:NOTRE Landscape Forum, 2022
LE:NOTRE Landscape Monographs, No. 4

'Dancing to the Future'
26-30 April, 2022



LE:NOTRE Institute ECLAS Regione Emilia-Romagna

The Forum Publication gives every participant an opportunity to publish forum findings.

It is a comprehensive view on the local landscape and a good foundation for follow-up activities.

Dancing to the Future

11th LE:NOTRE Landscape Forum 2022



April 26th - 30th 2022 | Rimini - Emilia Romagna



Join us for active discussions and exchange on a variety of landscape themes!

-  An integrated landscape vision
-  Rural Change and Foodscapes
-  Sustainable Tourism
-  Heritage and Identities



-  Cross-cutting theme 1: Landscape and Democracy
-  Cross-cutting theme 2: Landscape and Economy

Keynotes

Valentina Ridolfi (IT)
The Rimini Strategic Plan

Deni Ruggeri (IT/US)
Landscape Democracy and its role in multi-level governance

Juanjo Galan (ES)
The role of Landscape Observatories in integral landscape planning

Award ceremony and presentations of the winners of the international student competition

Immediate Past Forum:

Rimini

26 – 30.04.2022

forum.ln-institute.org



More information and contact

Landscape forum website: <https://forum.ln-institute.org>

LE:NOTRE Institute
Wilhelminaweg 12
6703 CD Wageningen
The Netherlands

Director: Jeroen de Vries
contact: office@ln-institute.org

LNI Liaison HfWU Nürtingen-Geislingen
Dr. Ellen Fetzer: ellen.fetzer@hfwu.de

The LE:NOTRE Institute works
in partnership with ECLAS

ECLAS

EUROPEAN COUNCIL OF
LANDSCAPE ARCHITECTURE
SCHOOLS
